

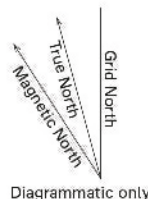
## **Survey Map**

Please be aware, that in order to preserve the scale the map, if printed, should be printed in colour onto A3 paper.

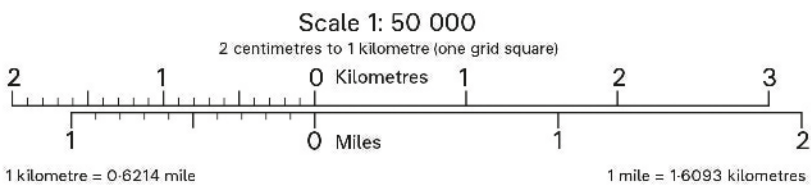




Four colours should appear above; if not then please return to the invigilator.  
Four colours should appear above; if not then please return to the invigilator.



Diagrammatic only



Extract produced by Ordnance Survey 2015.  
© Crown copyright 2012. All rights reserved.

Ordnance Survey, OS, OS logos and Landranger are registered trademarks of Ordnance Survey Limited, Britain's mapping agency.  
Reproduction in whole or in part by any means is prohibited without the prior written permission of Ordnance Survey Limited. For educational use only.



**ROADS AND PATHS**

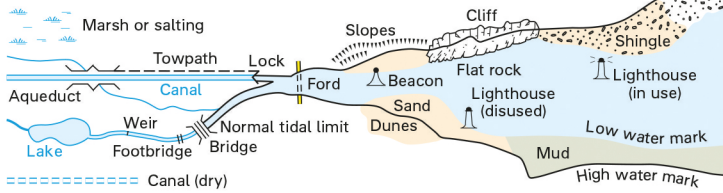
Not necessarily rights of way

	Motorway (dual carriageway)
	Primary Route (recommended through route)
	Main road
	Road under construction
	Secondary road
	Narrow road with passing places
	Road generally more than 4m wide
	Road generally less than 4m wide
	Path / Other road, drive or track
	Gradient: steeper than 20% (1 in 5), 14% to 20% (1 in 7 to 1 in 5)
	Gates, Road tunnel
	Ferry (passenger), Ferry (vehicle)

**RAILWAYS**

	Track multiple or single		Bridges, footbridge
	Track under construction		Level crossing
	Siding		Viaduct, embankment
	Tunnel, cuttings		Station, (a) principal
	Light rapid transit system, narrow gauge or tramway		Light rapid transit system station

**WATER FEATURES**



**HEIGHTS**

1 metre = 3.2808 feet

	Contours are at 10 metres vertical interval
	Heights are to the nearest metre above mean sea level

Where two heights are shown the first height is to the base of the triangulation pillar and the second (in brackets) to the highest natural point of the hill

**PUBLIC RIGHTS OF WAY**

	Footpath
	Bridleway
	Restricted byway
	Byway open to all traffic

The symbols show the defined route so far as the scale of mapping will allow.

The representation on this map of any other road, track or path is no evidence of the existence of a right of way. Not shown on maps of Scotland

**Danger Area** Firing and Test Ranges in the area. Danger! Observe warning notices.

**ABBREVIATIONS**

Br	Bridge	MS	Milestone
Cemy	Cemetery	Mus	Museum
CG	Cattle grid	P	Post office
CH	Clubhouse	PC	Public convenience (in rural areas)
Fm	Farm	PH	Public house
Ho	House	Sch	School
MP	Milepost	TH	Town Hall, Guildhall or equivalent

**TOURIST INFORMATION**

	Camp site / caravan site
	Garden
	Golf course or links
	Information centre (all year / seasonal)
	Nature reserve
	Parking, Park and ride (all year / seasonal)
	Picnic site
	Recreation / leisure / sports centre
	Selected places of tourist interest
	Telephone, public / roadside assistance
	Viewpoint
	Visitor centre
	Walks / Trails
	World Heritage site or area
	Youth hostel

**LAND FEATURES**

	Electricity transmission line (pylons shown at standard spacing)
	Pipe line (arrow indicates direction of flow)
	Buildings
	Important building (selected)
	Bus or coach station
	} Current or former place of worship {
	Place of worship
	Glass structure
	Helipoint
	Triangulation pillar
	Mast
	Wind pump, wind turbine
	Windmill with or without sails
	Graticule intersection at 5' intervals
	Cutting, embankment
	Landfill site or slag/spoil heap
	Coniferous wood
	Non-coniferous wood
	Mixed wood
	Orchard
	Park or ornamental ground
	Forestry Commission land
	National Trust (always open / limited access, observe local signs)

**ROCK FEATURES**



**BOUNDARIES**

	National
	District
	County, Unitary Authority, Metropolitan District or London Borough
	National Park

**ANTIQUITIES**

	Site of antiquity
	Battlefield (with date)
	Visible earthwork
	Roman
	Non-Roman