

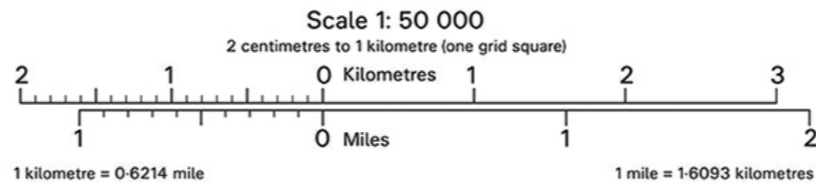
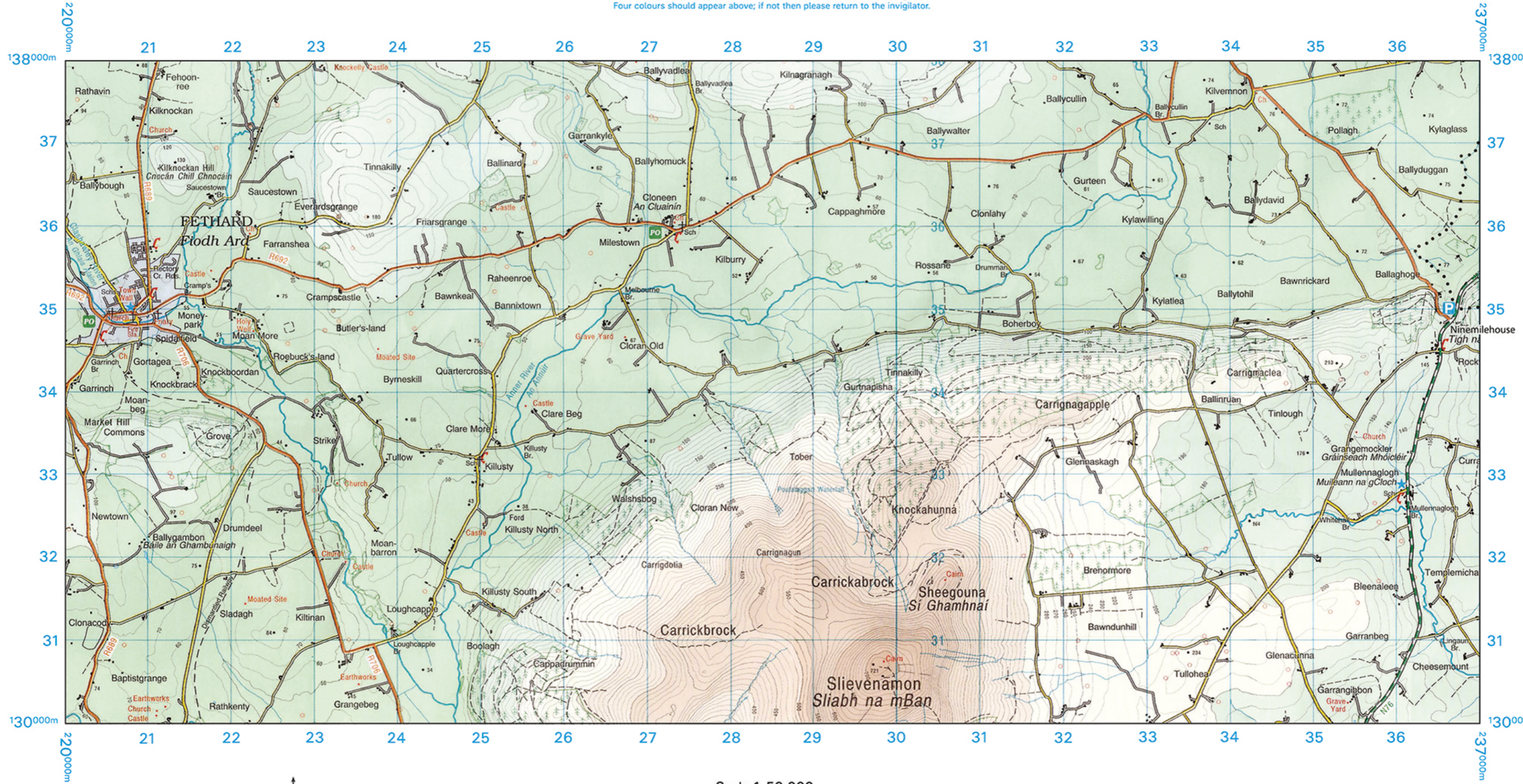
Survey Map

Please be aware, that in order to preserve the scale the map, if printed, should be printed in colour onto A3 paper.

Slievenamon









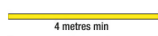


Four colours should appear above; if not then please return to the invigilator.
Four colours should appear above; if not then please return to the invigilator.








1 mile = 1.6093 kilometres


Roads

	Motorway (Junction number)
	National Primary Road
	National Secondary Road
	Dual Carriageway
	Proposed Nat. Primary / Secondary Road
	Regional Road
	Third Class Road
	Other Roads
	Track








Railways

	Railways
	Industrial Line
	Tunnel
	Level Crossing
	Station






General features

	Buildings grouped
	Airport
	Airfield
	Post office
	Police
	Electricity Transmission Line
	T.V. Mast

Boundaries

	International Boundary
	County Boundary
	National Park
	Forest Park
	Coniferous Plantation
	Natural Woodland
	Mixed Woodland









Water features

	Lake
	River or Stream
	Boating activities
	Lighthouse in use / disuse
	Beach

Relief

	10m Contour Interval
	50m Contour Interval
	Spot Height

Tourist Information

	Caravan site (transit)
	Youth Hostel / Independent
	Parking
	Picnic site
	Public Telephone
	Camping site
	Tourist Information (regular opening)
	Viewpoint



Extract produced by Ordnance Survey Limited 2015.
All rights reserved.

Reproduced by Ordnance Survey Limited from previously printed material.
Quality will not match mapping printed directly from source data.

Extract taken from Discovery Series Sheet 67 Third Edition 2006 by permission of the Government of Ireland.
© Government of Ireland 2006.