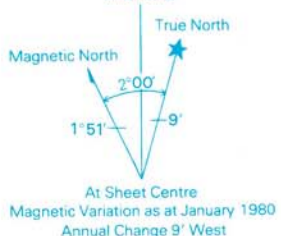


Survey Map

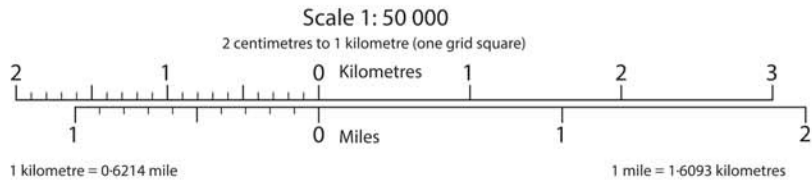
Please be aware, that in order to preserve the scale the map, if printed, should be printed in colour onto A3 paper.












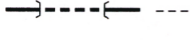
































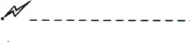
Four colours should appear above; if not then please return to the invigilator.
Four colours should appear above; if not then please return to the invigilator.



At Sheet Centre
Magnetic Variation as at January 1980
Annual Change 9' West



Alligator Pond (Jamaica)

	----- Road - Class A, Dual Carriageway
	----- Road - Class B
	----- " - Class C
	----- " - Other
	----- Motorable Track or Footpath
	----- Built-up Area
	----- Named Building, Hotel, Other Building
ST ANN'S BAY ----- Large Town	
RETREAT ----- Town	
CARRON HALL ----- Minor Town	
Chester ----- Village	
	----- Railway
	----- Light Railway or Siding
	----- Railway tunnel
	----- Power Transmission Line
	----- Boundary - County
	----- " - Parish
	----- Boundary - Forest Reserve
	----- Trigonometrical Station
	----- Photogrammetric Spot Height
	----- Contours 20m V.I. up to 80m and 40m V.I. thereafter
	----- Depression
	----- Woodland
	----- Trees and Scrub
	----- Sugar Cane Plantation
	----- Banana Plantation
	----- Citrus Plantation
	----- Coconut Plantation
	----- Tobacco Plantation
	----- Mixed or scattered Cultivation
	----- Pasture
	----- Watercourse, Waterfall, Rapids, Dam
	----- " Alignment uncertain
	----- Pond, Lake
	----- Water Tank, Borehole
	----- Well, Spring
	----- Rice
	----- Mangrove
	----- Marsh or Swamp
	----- Coral
	----- Sand or Gravel
	----- Lighthouse, Chimney
	----- Point of Interest
	----- Transmitter
	----- Games Field / Playground
	----- Flat Rock
	----- Cliff, Quarry



Map and Legend scanned from previously printed copy. Quality will not match mapping printed directly from source data. Published by the Survey Department, Jamaica Government. © Jamaica Government 1987. Extract produced by Ordnance Survey 2014. All rights reserved.