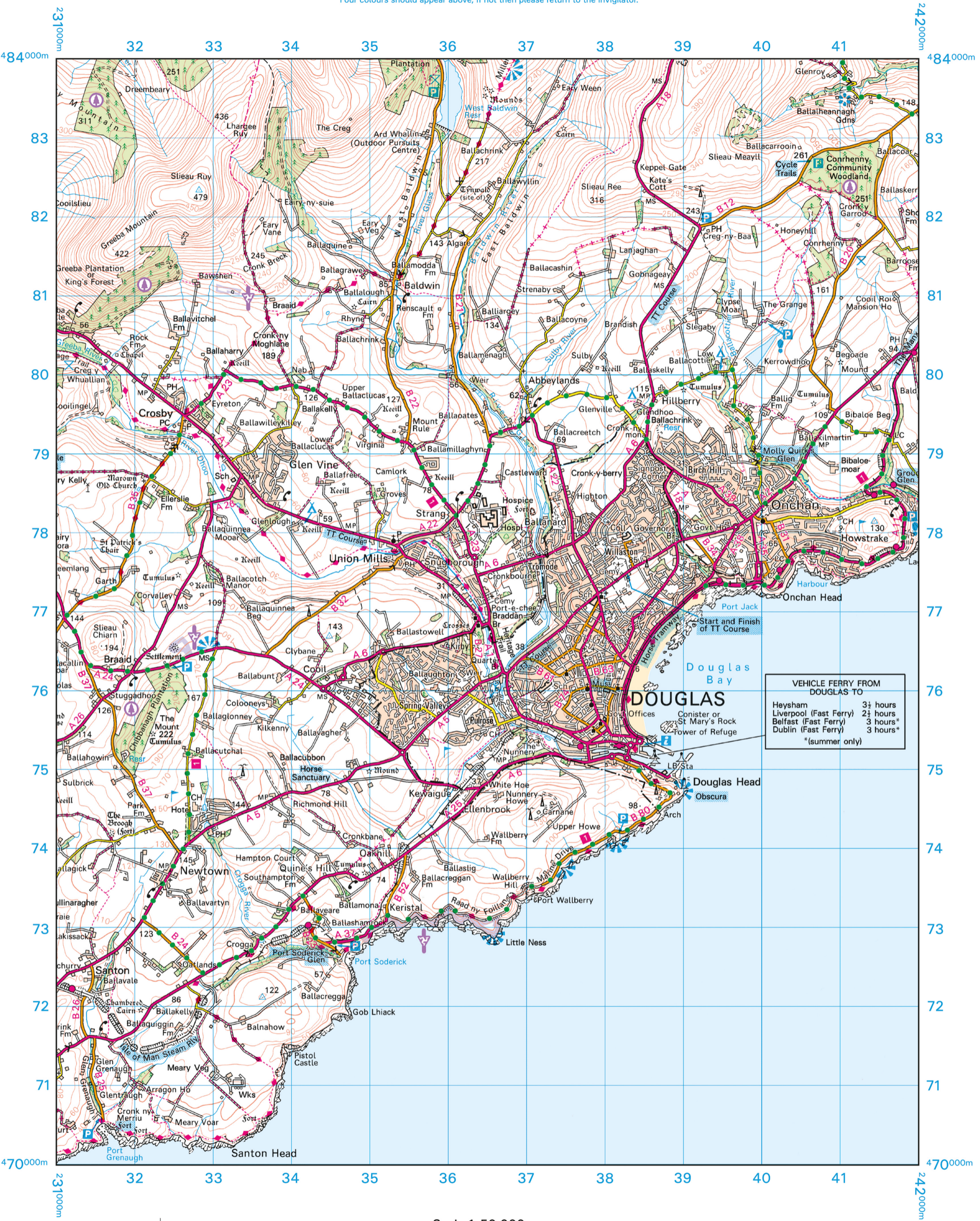


Survey Map

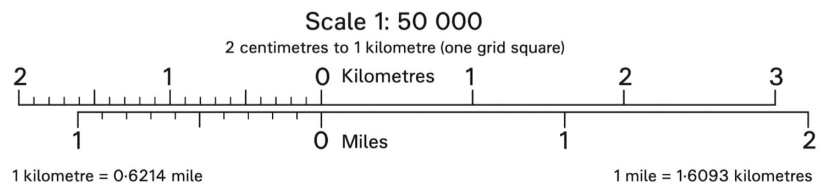
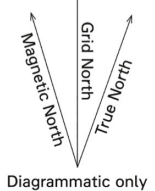
Please be aware, that in order to preserve the scale the map, if printed, should be printed in colour onto A3 paper.



Four colours should appear above; if not then please return to the invigilator.
Four colours should appear above; if not then please return to the invigilator.



VEHICLE FERRY FROM DOUGLAS TO	
Heysham (Fast Ferry)	3½ hours
Liverpool (Fast Ferry)	2½ hours
Belfast (Fast Ferry)	3 hours
Dublin (Fast Ferry)	3 hours*
*(summer only)	



ROADS AND PATHS

Not necessarily rights of way

Service area, Junction number, Elevated, M1, Unfenced, A 470, Dual carriageway, A 493, Footbridge, B 4518, A 855, Bridge, B 885, Ferry P, Ferry V

TOURIST INFORMATION

RAILWAYS

LAND FEATURES

WATER FEATURES

HEIGHTS

1 metre = 3.2808 feet

Contours are at 10 metres vertical interval
Heights are to the nearest metre above mean sea level

ROCK FEATURES

PUBLIC RIGHTS OF WAY

The symbols show the defined route so far as the scale of mapping will allow.

The representation on this map of any other road, track or path is no evidence of the existence of a right of way. Not shown on maps of Scotland

Danger Area Firing and Test Ranges in the area. Danger! Observe warning notices.

OTHER PUBLIC ACCESS

- Other route with public access (not normally shown in urban areas). Alignments are based on the best information available. These routes are not shown on maps of Scotland.
- On-road cycle route
- Traffic-free cycle route
- National Cycle Network number
- Regional Cycle Network number
- National Trail, European Long Distance Path, Long Distance Route, selected Recreational Routes

BOUNDARIES

ANTIQUITIES

ABBREVIATIONS

Br	Bridge	MS	Milestone
Cemy	Cemetery	MUS	Museum
CG	Cattle grid	P	Post office
CH	Clubhouse	PC	Public convenience (in rural areas)
Fm	Farm	PH	Public house
Ho	House	Sch	School
MP	Milepost	TH	Town Hall, Guildhall or equivalent